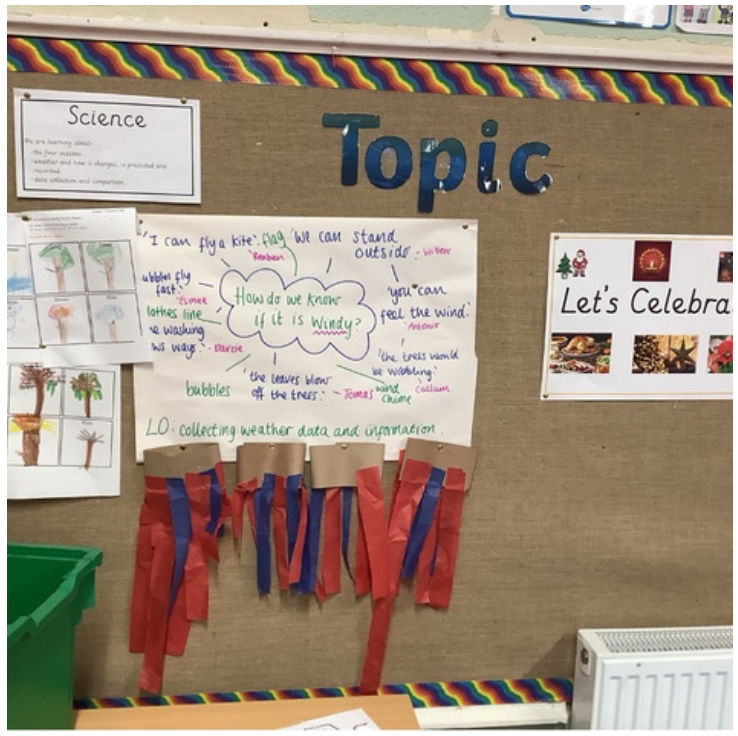

Classroom displays





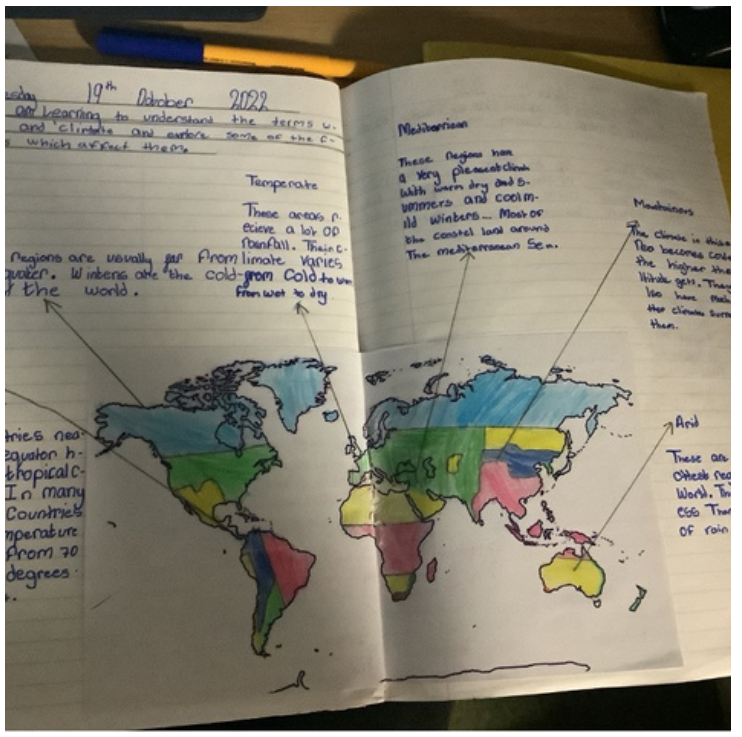
Mediterranean
Temperate
Arid

Week 3

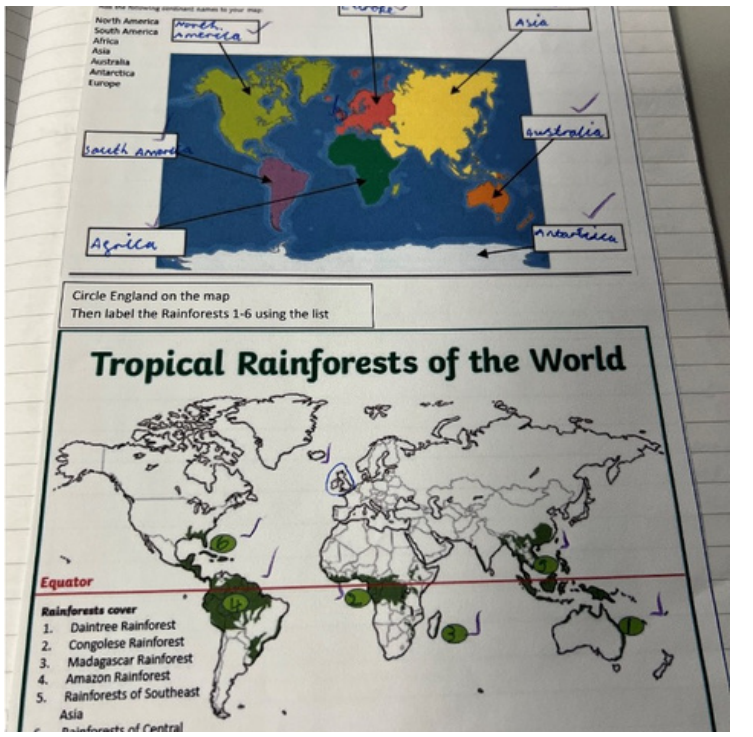
North America
South America
Africa
Asia
Australia
Antarctica
Europe
Circle England on the map
Then label the Rainforests 1-6 using the list
Tropical Rainforests of the World
Equator
Rainforests cover
1. Daintree Rainforest
2. Congolese Rainforest
3. Madagascar Rainforest
4. Amazon Rainforest
5. Rainforests of Southeast Asia

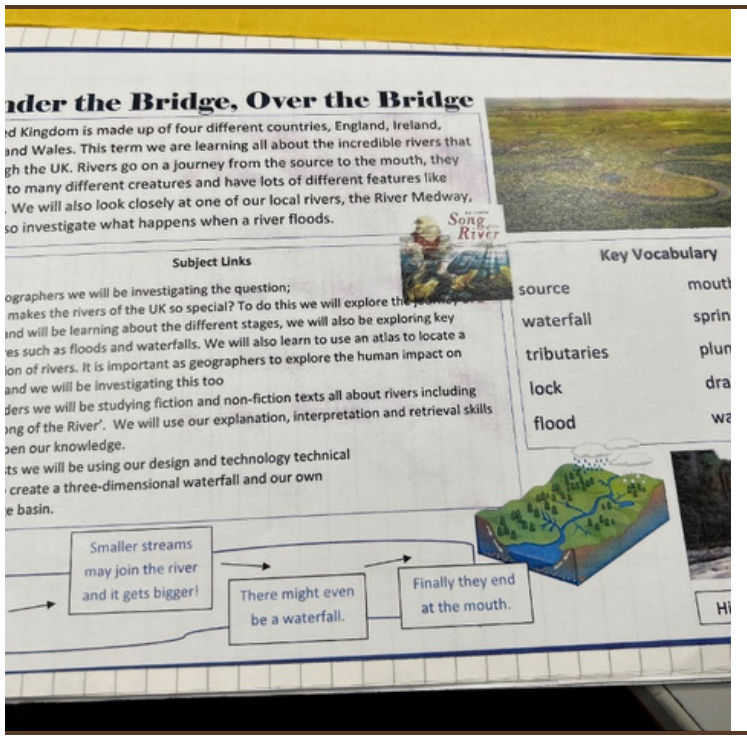
Under the Bridge, Over the Bridge
Subject Links
Key Vocabulary
source
waterfall
tributaries
lock
flood
Smaller streams may join the river and it gets bigger!
There might even be a waterfall.
Finally they end at the mouth.

Pupil's work

September
October
November

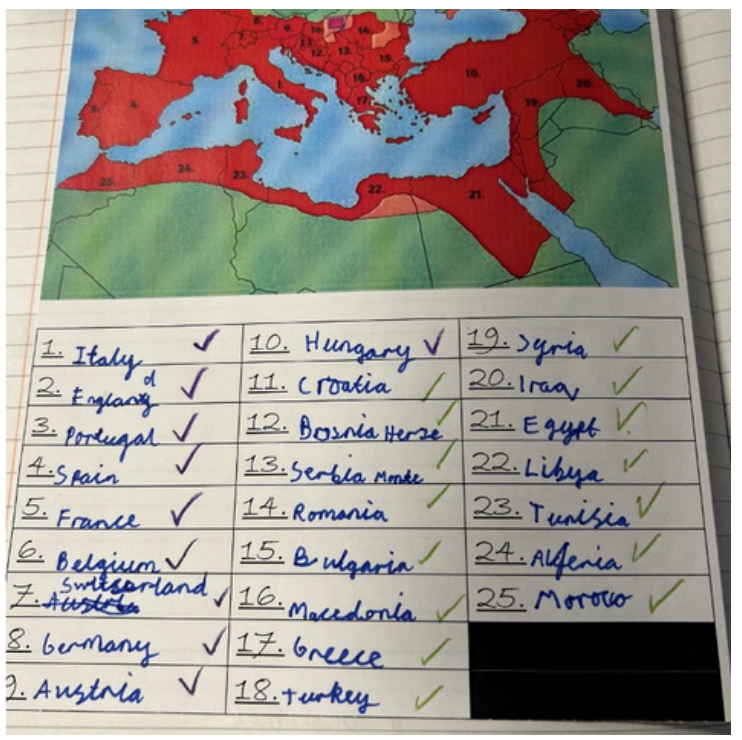
1. Italy
2. England
3. Portugal
4. Spain
5. France
6. Belgium
7. Switzerland
8. Germany
9. Austria
10. Hungary
11. Croatia
12. Bosnia Herze
13. Serbia Monte
14. Romania
15. Bulgaria
16. Macedonia
17. Greece
18. Turkey
19. Syria
20. Iraq
21. Egypt
22. Libya
23. Tunisia
24. Algeria
25. Morocco

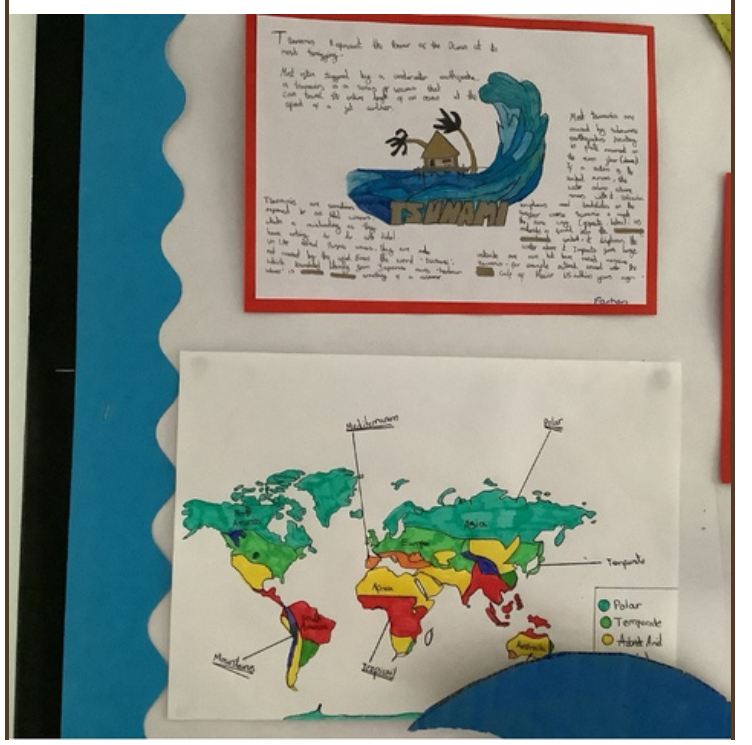
TSUNAMI
Polar
Temperate
Arid and


Match the contours with the corresponding landscape.
Draw a profile of the line A-B on the Hogwarts
Quidditch Stadium
Hogwarts castle